



REAL PROPERTY ACT, 1986



South Australia

The Registrar-General certifies that this Title Register Search displays the records maintained in the Register Book and other notations at the time of searching.



Certificate of Title - Volume 5751 Folio 125

Parent Title(s) CT 1425/162
Creating Dealing(s) CONVERTED TITLE
Title Issued 30/03/2000 Edition 1 Edition Issued 30/03/2000

Estate Type

FEE SIMPLE

Registered Proprietor

THE DISTRICT COUNCIL OF ELLISTON
OF PO BOX 46 ELLISTON SA 5670

Description of Land

SECTIONS 345, 346 AND 350
HUNDRED OF WARD
IN THE AREA NAMED ELLISTON

Easements

NIL

Schedule of Dealings

NIL

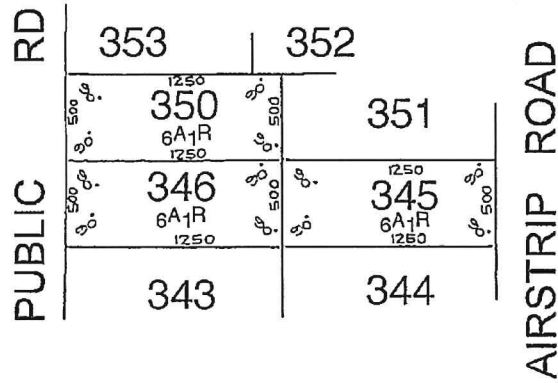
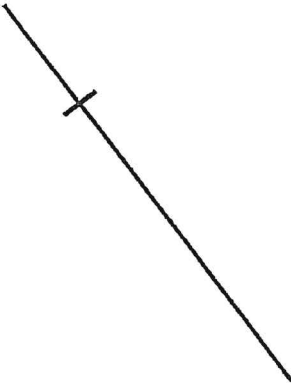
Notations

Dealings Affecting Title NIL
Priority Notices NIL
Notations on Plan NIL

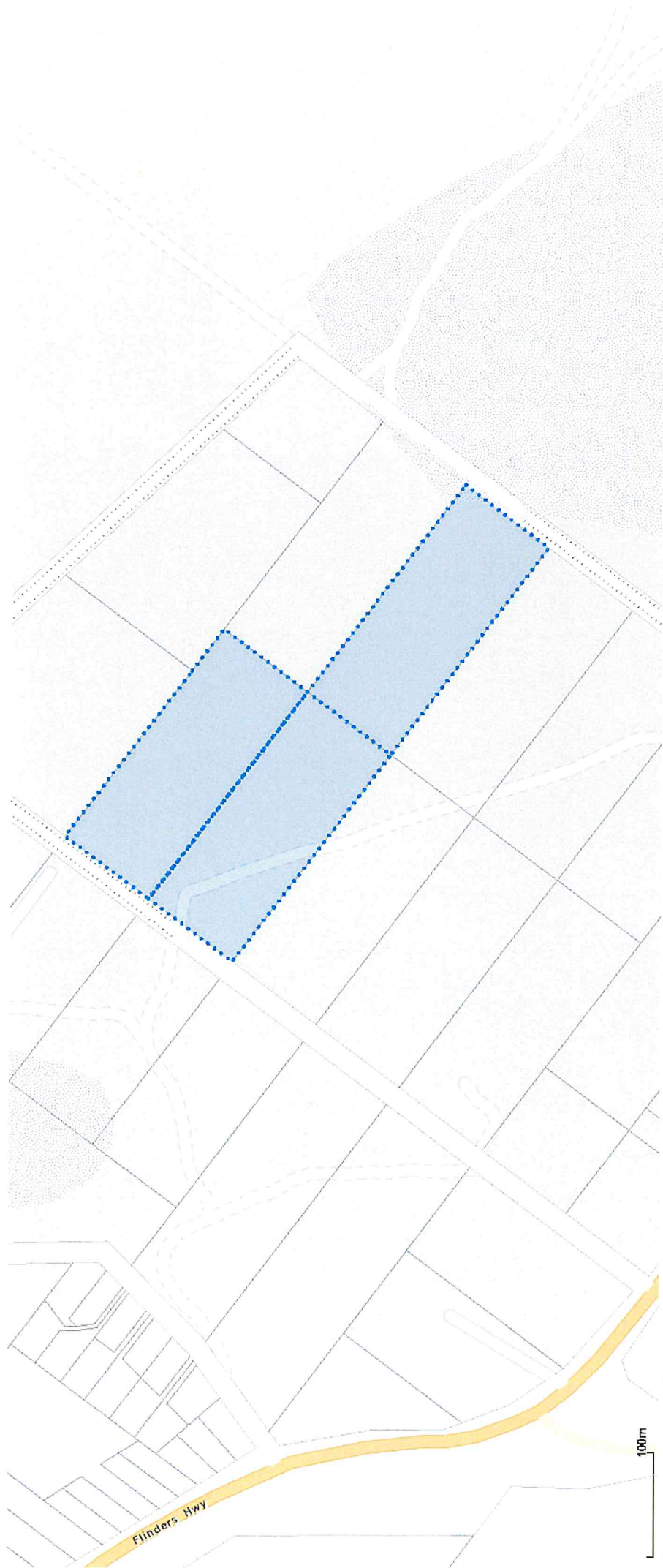
Registrar-General's Notes

AMENDMENT TO DIAGRAM VIDE 200/1998

Administrative Interests NIL



FOR METRIC CONVERSION	
1 LINK	= 0.201168 METRES
1 CHAIN	= 100 LINKS
1 ACRE	= 0.404686 HECTARES
1 ROOD	= 1011.7 m ²
1 PERCH	= 25.29 m ²



[Remove](#)
[Zoom to](#)
[Print](#)
[Export table to: CSV](#)
[PDF](#)
[HTML](#)
[Excel](#)
[SAILUS Link](#)

[Property Data](#)
[Zoning - Development Act](#)
[Zoning - PDI Act](#)

Plan	Title	Crown Ref.	Property Unit	Property St No.	Property St Name	Property St Type	Property Suburb	Valuation No.
H5519005E350	CT5751/125			LOT338	AIRSTRIP	RD	ELLISTON	9370217523
H5519005E346	CT5751/125			LOT338	AIRSTRIP	RD	ELLISTON	9370217523
H5519005E345	CT5751/125			LOT338	AIRSTRIP	RD	ELLISTON	9370217523