



REAL PROPERTY ACT, 1886



South Australia

The Registrar-General certifies that this Title Register Search displays the records maintained in the Register Book and other notations at the time of searching.



Certificate of Title - Volume 5499 Folio 490

Parent Title(s) CT 4144/61
 Creating Dealing(s) CONVERTED TITLE
 Title Issued 04/02/1998 Edition 1 Edition Issued 04/02/1998

Estate Type

FEE SIMPLE

Registered Proprietor

THE DISTRICT COUNCIL OF ELLISTON
OF PO BOX 46 ELLISTON SA 5670

Description of Land

SECTIONS 352 AND 353
HUNDRED OF WARD
IN THE AREA NAMED ELLISTON

Easements


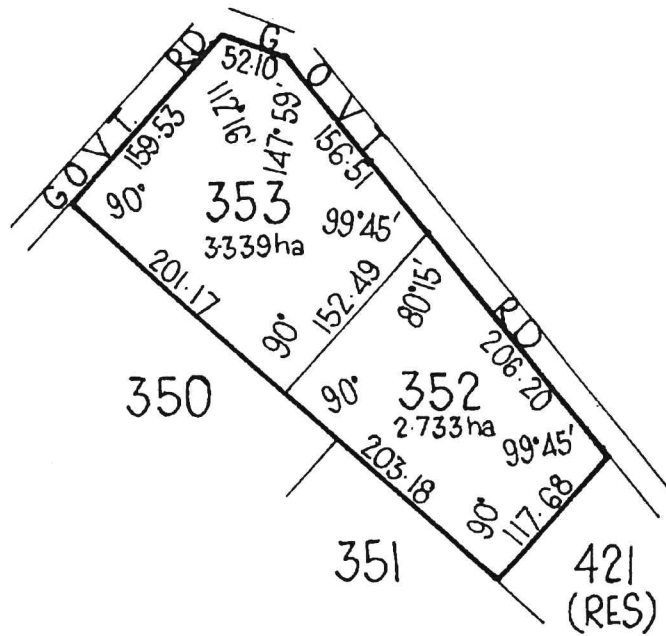
NIL

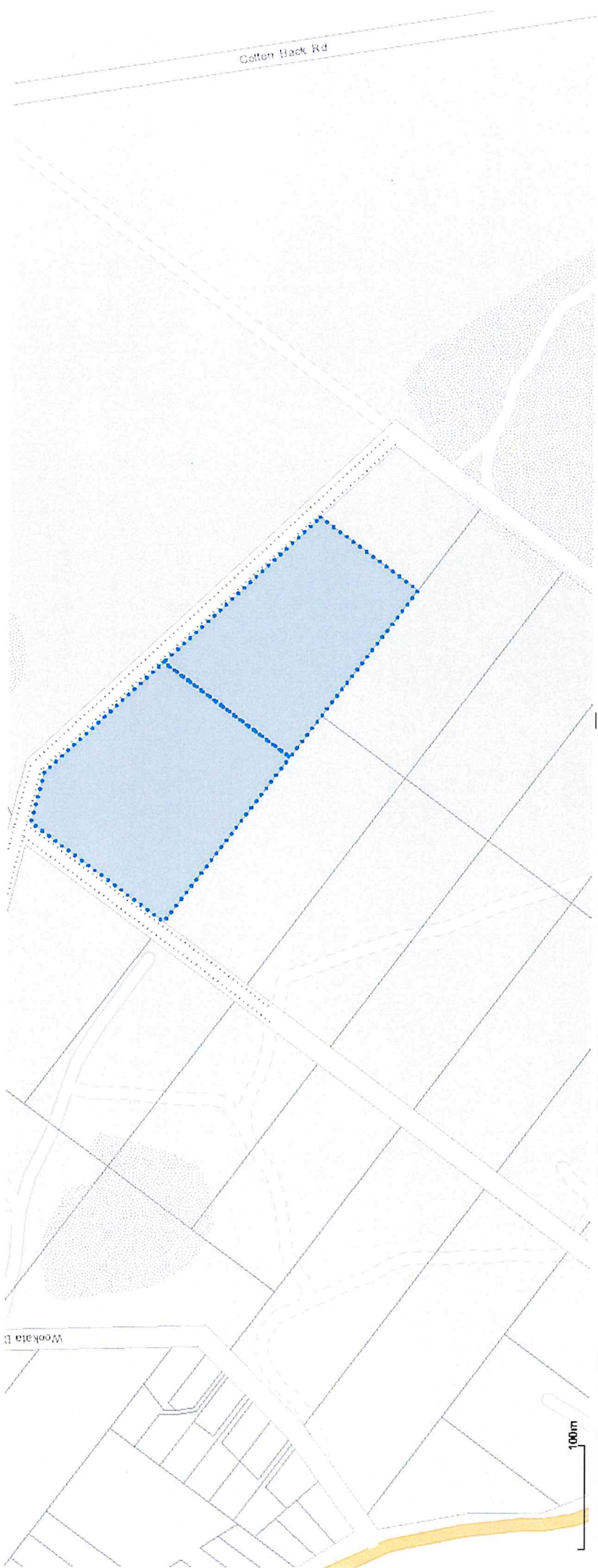
Schedule of Dealings

NIL

Notations

Dealings Affecting Title NIL
 Priority Notices NIL
 Notations on Plan NIL
 Registrar-General's Notes NIL
 Administrative Interests NIL





[Remove](#) | [Zoom to](#) | [Print](#) | [Export table to: CSV](#) | [PDF](#) | [HTML](#) | [Excel](#) | [SAILUS Link](#)

[Property Data](#) | [Zoning - Development Act](#) | [Zoning - PDI Act](#)

Plan	Parcel	Title	Crown Ref.	Property Unit	Property St No.	Property St Name	Property St Type	Property Suburb	Valuation No.
	H5519005E353	CT5499/490			LOT338	AIRSTRIP	RD	ELLISTON	5370217523
	H5519005E352	CT5499/490			LOT338	AIRSTRIP	RD	ELLISTON	5370217523

III