

REAL PROPERTY ACT, 1886



South Australia

The Registrar-General certifies that this Title Register Search displays the records maintained in the Register Book and other notations at the time of searching.



## Certificate of Title - Volume 5795 Folio 341

**Parent Title(s)** CT 1586/3  
**Creating Dealing(s)** CONVERTED TITLE  
**Title Issued** 03/08/2000      **Edition** 3      **Edition Issued** 15/05/2012

### Estate Type

FEE SIMPLE

### Registered Proprietor

MINISTER FOR TRANSPORT AND INFRASTRUCTURE  
OF ADELAIDE SA 5000

### Description of Land

BLOCK 1  
HUNDRED OF WARD  
IN THE AREA NAMED ELLISTON

### Conditions

IN TRUST TO PERMIT SUFFER AND TO BE USED AT ALL TIMES FOR MARINE AND HARBORS PURPOSES

### Easements

NIL

### Schedule of Dealings

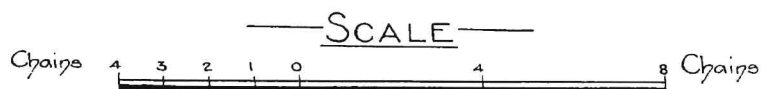
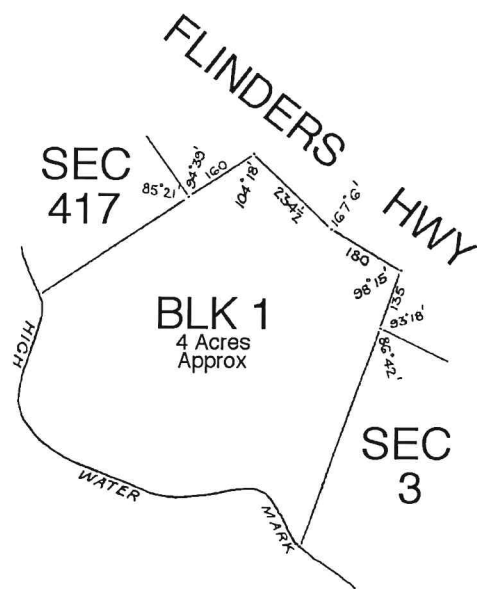
NIL

### Notations

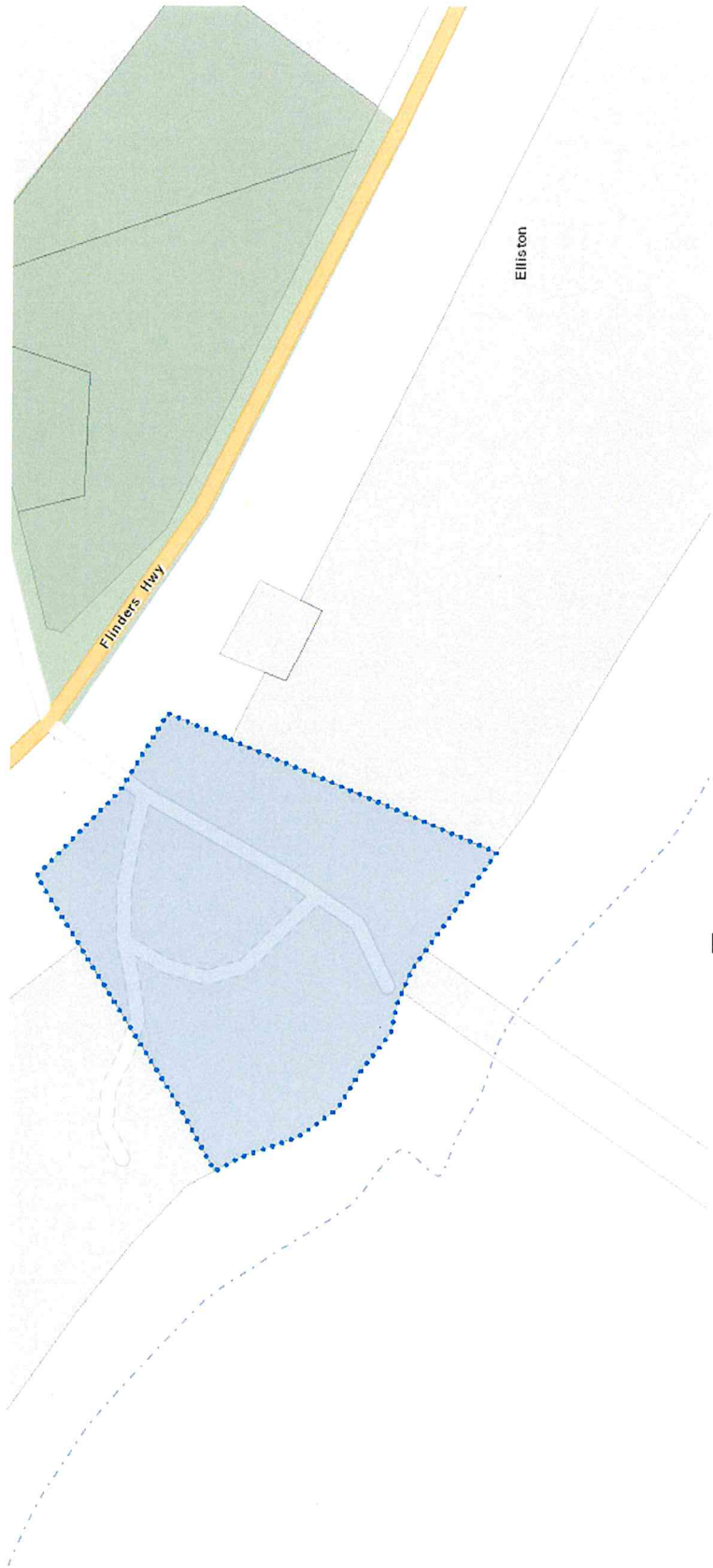
**Dealings Affecting Title** NIL  
**Priority Notices** NIL  
**Notations on Plan** NIL  
**Registrar-General's Notes** NIL

### Administrative Interests

CONFIRMED IN SA HERITAGE REGISTER 23/04/1992



FOR METRIC CONVERSION	
1 LINK	= 0.201168 METRES
1 CHAIN	= 100 LINKS
1 ACRE	= 0.404686 HECTARES
1 ROOD	= 1011.7 m <sup>2</sup>
1 PERCH	= 25.29 m <sup>2</sup>



60m

Remove Zoom to Print Export table to: CSV PDF HTML Excel SAILUS Link

Property Data Zoning - Development Act Zoning - PD/Act

Plan Par...	Title	Crown Ref	Property Unit	Property St No.	Property St Name	Property St Type	Property Suburb	Valuation No.
H5519008L1	CT5795/341			1	FLINDERS	HWY	ELLUSTON	9370177955
H5519008L1	CT5795/341			5	FLINDERS	HWY	ELLUSTON	9370177701
H5519008L1	CT5795/341			3	FLINDERS	HWY	ELLUSTON	9370177804