

REAL PROPERTY ACT, 1886



The Registrar-General certifies that this Title Register Search displays the records maintained in the Register Book and other notations at the time of searching.



Certificate of Title - Volume 5799 Folio 314

Parent Title(s) CT 507/20
Creating Dealing(s) CONVERTED TITLE
Title Issued 17/08/2000 Edition 1 Edition Issued 17/08/2000

Estate Type

FEE SIMPLE

Registered Proprietor

THE DISTRICT COUNCIL OF ELLISTON
OF PO BOX 46 ELLISTON SA 5670

Description of Land

SECTION 76C
HUNDRED OF COLTON
IN THE AREA NAMED COLTON

Easements

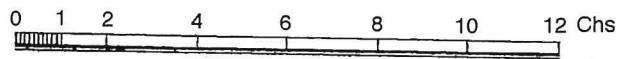
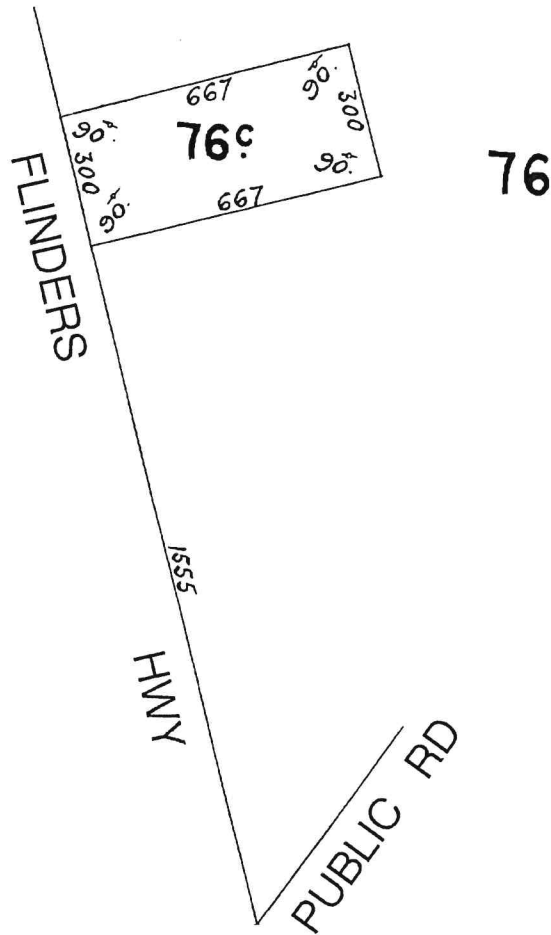
NIL

Schedule of Dealings

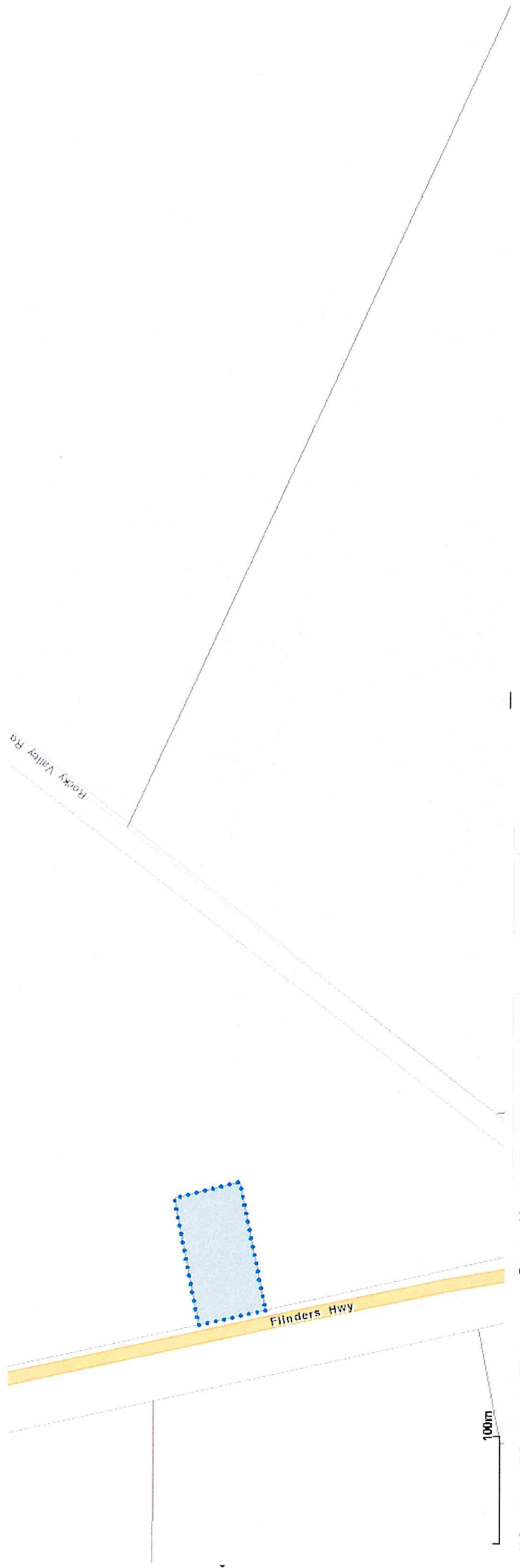
NIL

Notations

Dealings Affecting Title	NIL
Priority Notices	NIL
Notations on Plan	NIL
Registrar-General's Notes	NIL
Administrative Interests	NIL



DISTANCES ARE IN LINKS
FOR METRIC CONVERSION
1 LINK = 0.201168 METRES
1 CHAIN = 100 LINKS



✖ Remove 🔍 Zoom to 🖨️ Print

Export table to: CSV PDF HTML Excel

SALUS Link

Property Data [Zoning - Development Act](#) [Zoning - PDI Act](#)

Plan	Property Unit	Property St No.	Property St Name	Property St Type	Property Suburb	Valuation No.
Par... H5503005E... CT5799/314		LOT76C	FLINDERS	HWY	COLTON	9370546001